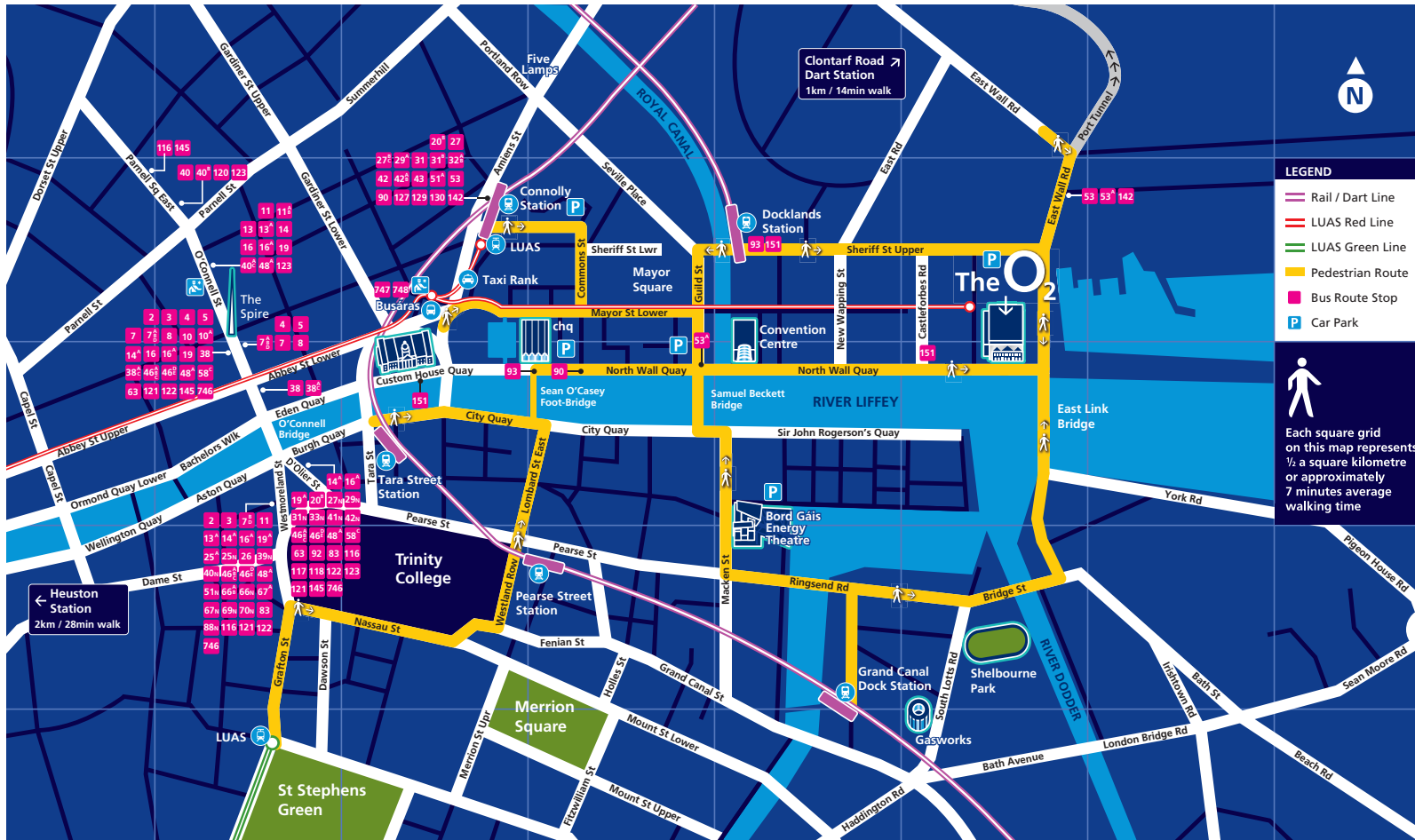
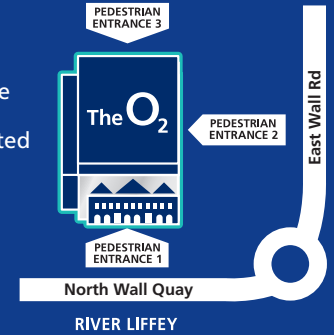


The O₂

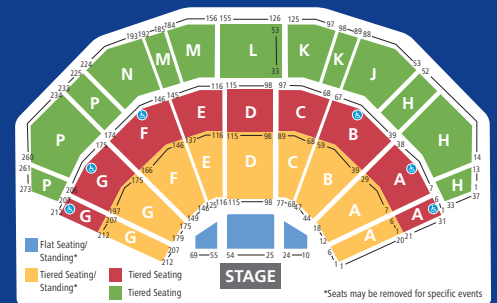


Pedestrian Entry Points

Please take note of the entrance points. These correlate to the designated entry point printed on your event ticket.



Seating/Blocks Map



Travelling to The O₂ couldn't be easier...

Travelling to The O₂ couldn't be easier. We are situated in the heart of Dublin's docklands which is well served by public transport. Bus, Rail and DART services all leave you within 20 minutes walk to the venue and the Luas Red Line leaves you right at The O₂'s doorstep. It therefore makes sense to make your journey by public transport, ensuring you arrive on time and leaving you nothing else to do but enjoy your visit.

The O₂



DART & LUAS

Both the DART and the LUAS networks provide an excellent service from many different parts of Dublin. In most cases parking is available at the various stations along the route. The LUAS operates a service directly to **The O₂**.

For further information on travel times and connection points visit: www.dart.ie, www.luas.ie



Dublin Bus

Dublin Bus offers a high frequency, accessible and easy to use service from all over Dublin to within a 20 minute walk of the Venue.

The 151 route operates every 10 minutes during rush hour and will leave you on Castleforbes Rd, the closest stop to the Venue, only 2 minutes walk away. The last bus departs Castleforbes Road at 23.15pm Mon - Sat. Full timetable details can be found on www.dublinbus.ie



Road Routes

If you plan on driving to the show please note there may be traffic restrictions on North Wall Quay and East Wall Road. Highlighted on our transport guide are a number of car parks in operation near **The O₂**.

